















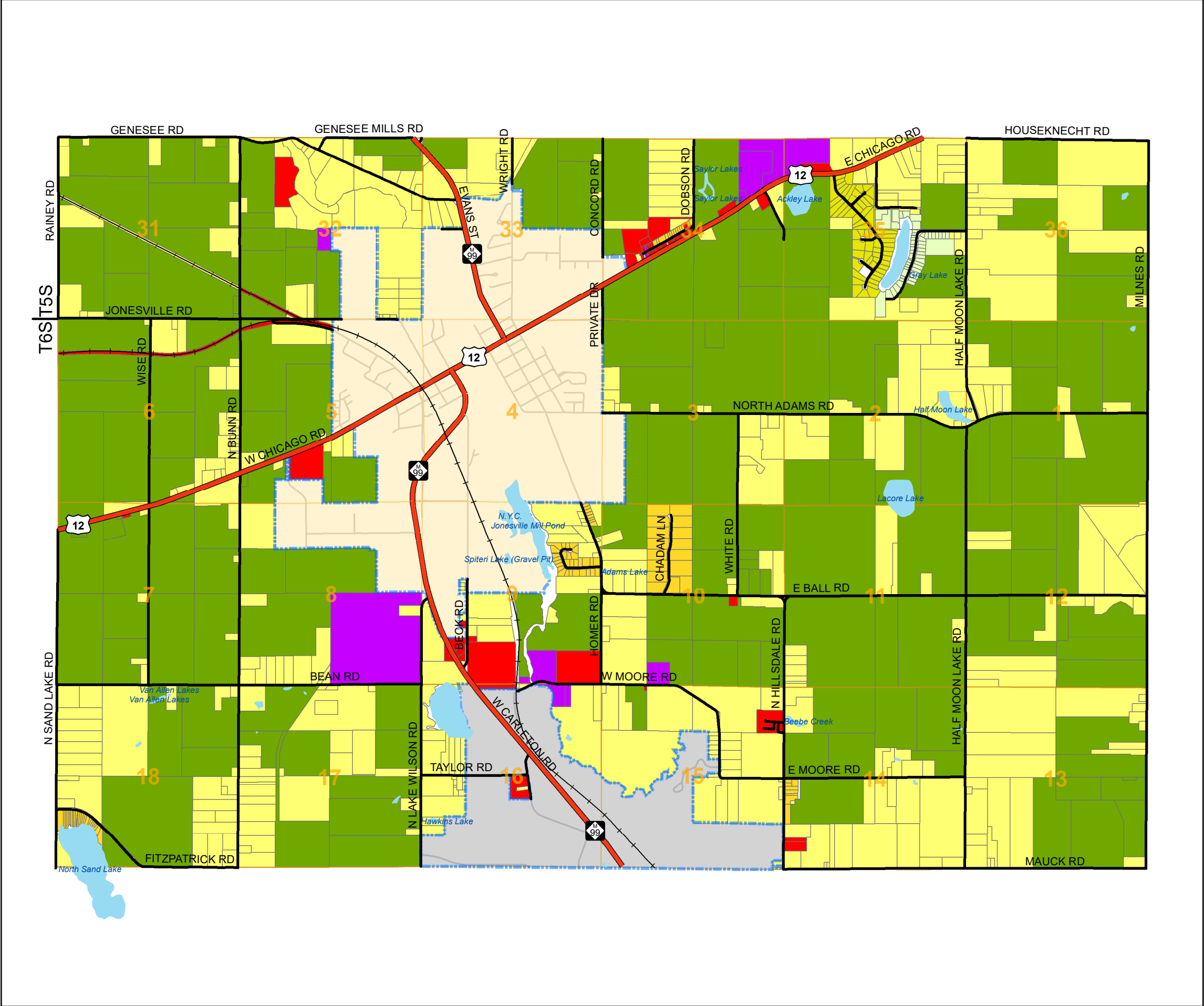


Fayette Twp 2024 Land Table Map

Legend

-  Lakes
-  Railroad
-  State Highway
-  US Highway
-  Roads
-  City of Hillsdale
-  City of Jonesville
-  Section Lines
-  Township Lots
-  AGRICULTURAL
-  COMMERCIAL
-  INDUSTRIAL
-  OAKRIDGE
-  RESIDENTIAL
-  SWEET CLOVER HILLS
-  TOWNSHIP LOTS



NOT A SURVEY
 This map is for informational use only.
 Created by: Hillsdale County GIS
 Printed: February 2024

