







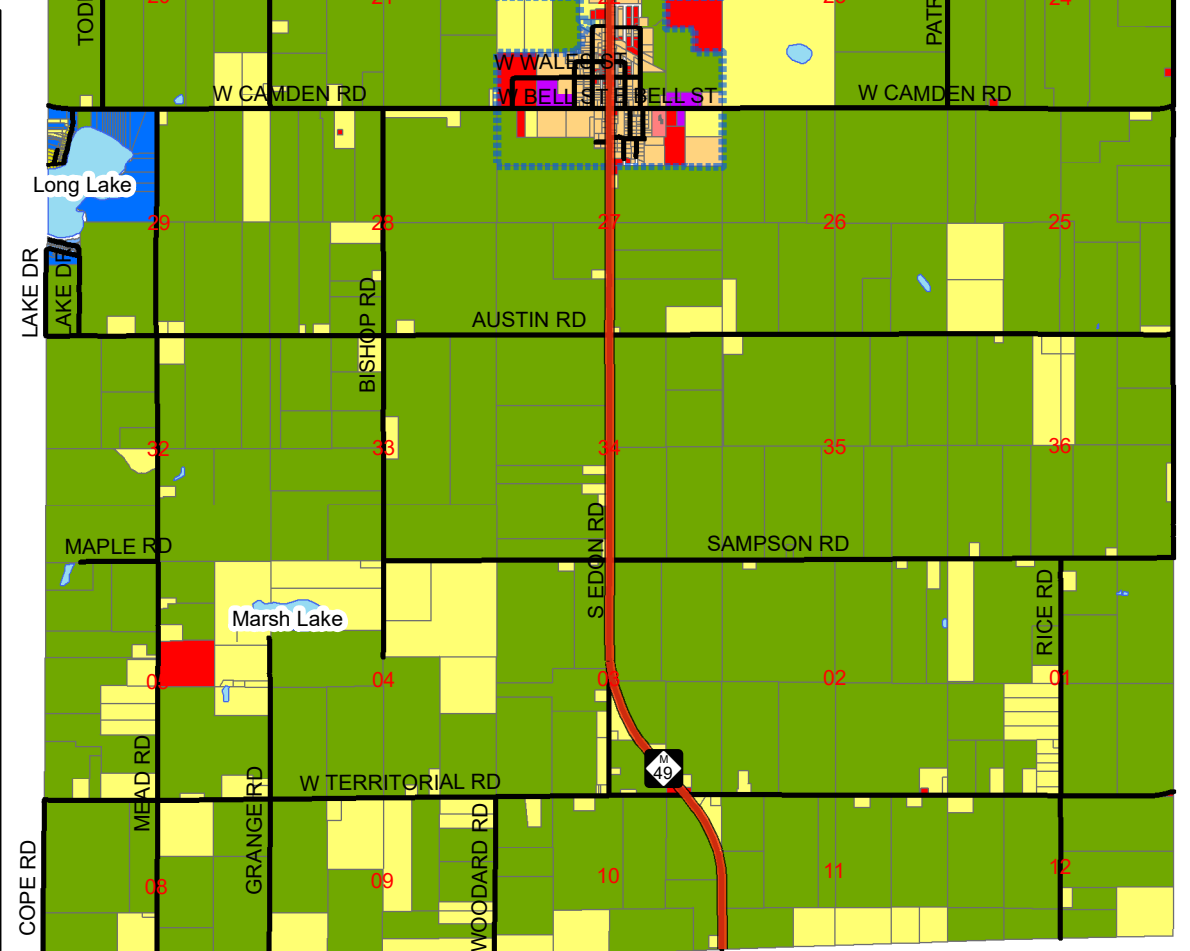
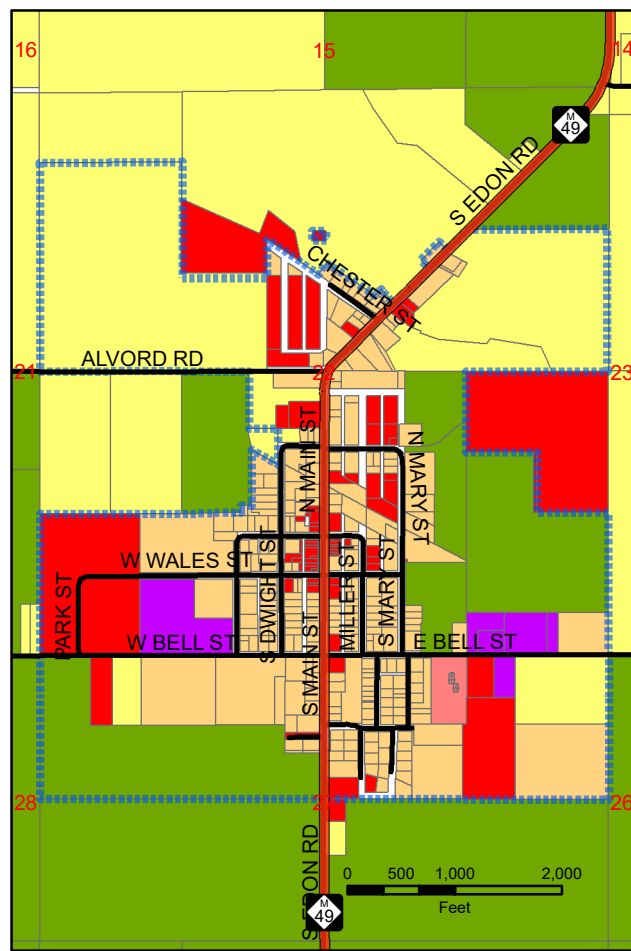
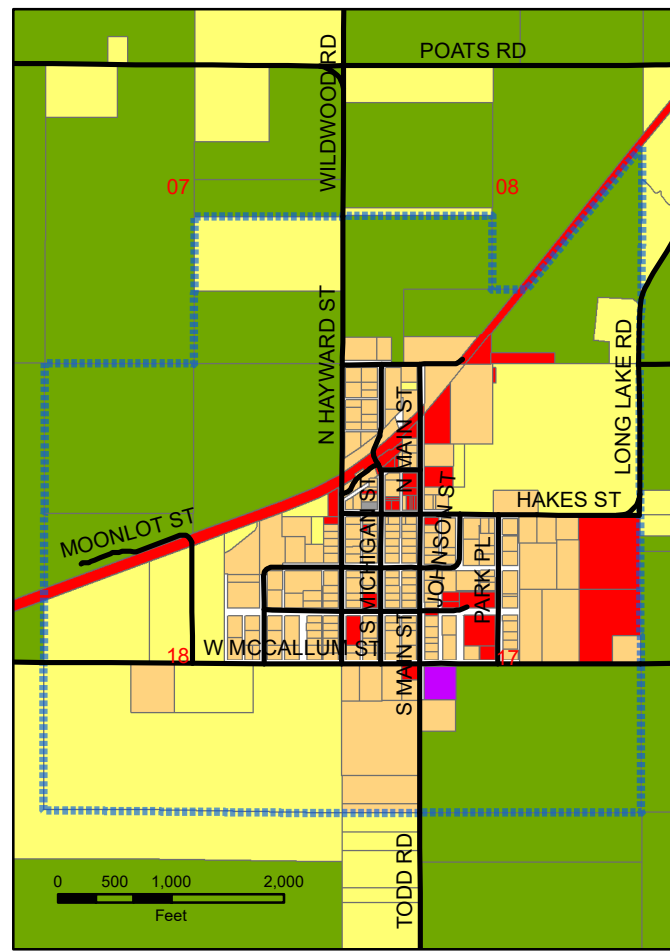
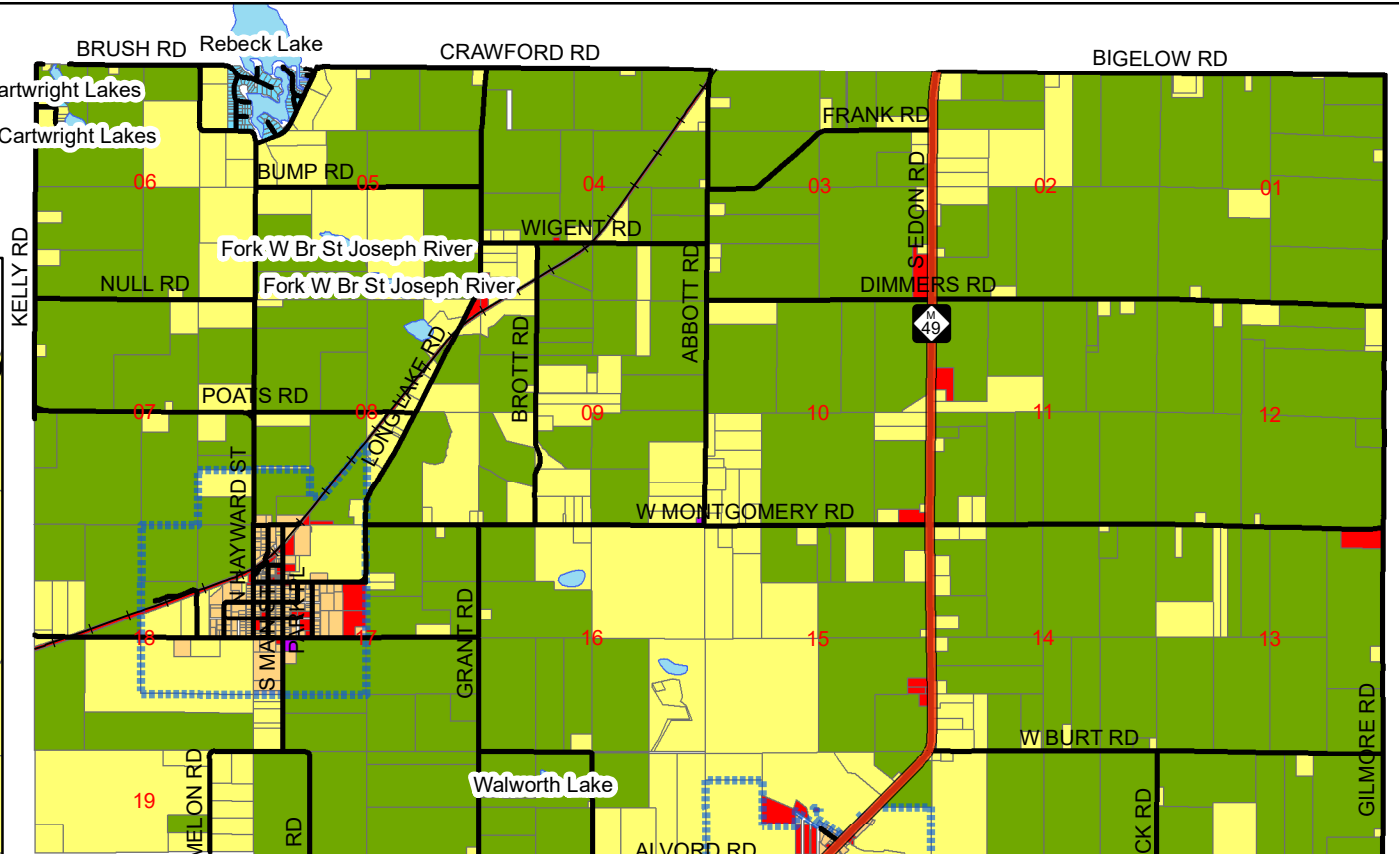
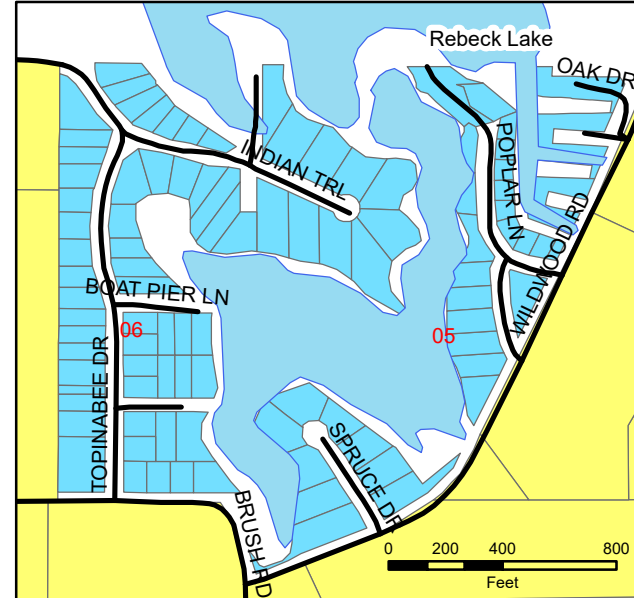
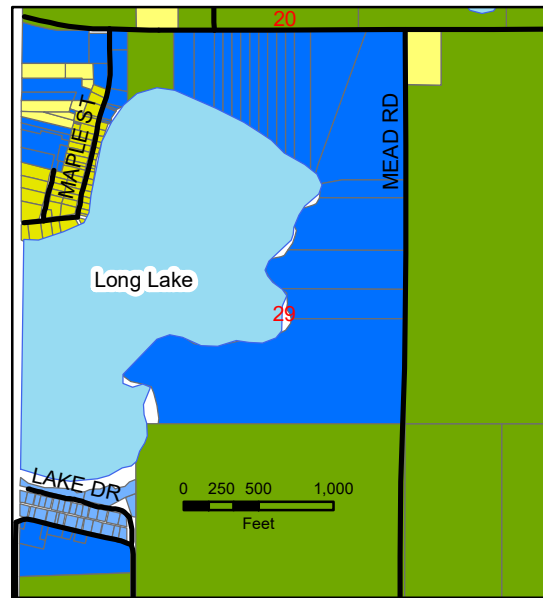
Camden Twp 2024 Land Neighborhood Map

Legend

-  Railroad
-  State Highway
-  Roads
-  Village Boundary
-  Lakes

LandTableDescriptn

-  AG SECTION GROUND
-  CAMDEN VILLAGE
-  COMMERCIAL 201
-  EAST BELL CONDOS
-  EXEMPT
-  HARTS PLAT OAK GROVE
-  INDUSTRIAL 301
-  LITTLE LONG LAKE
-  RES SECTION GROUND
-  RIBECK LK/PINEWOOD/POT
-  TERRACE BEACH/LITTLE LONG
-  VILLAGE MONTGOMERY



NOT A SURVEY
This map is for informational use only.
Created by: Hillsdale County GIS
Printed: February 2024



Village of Montgomery

Village of Camden

