












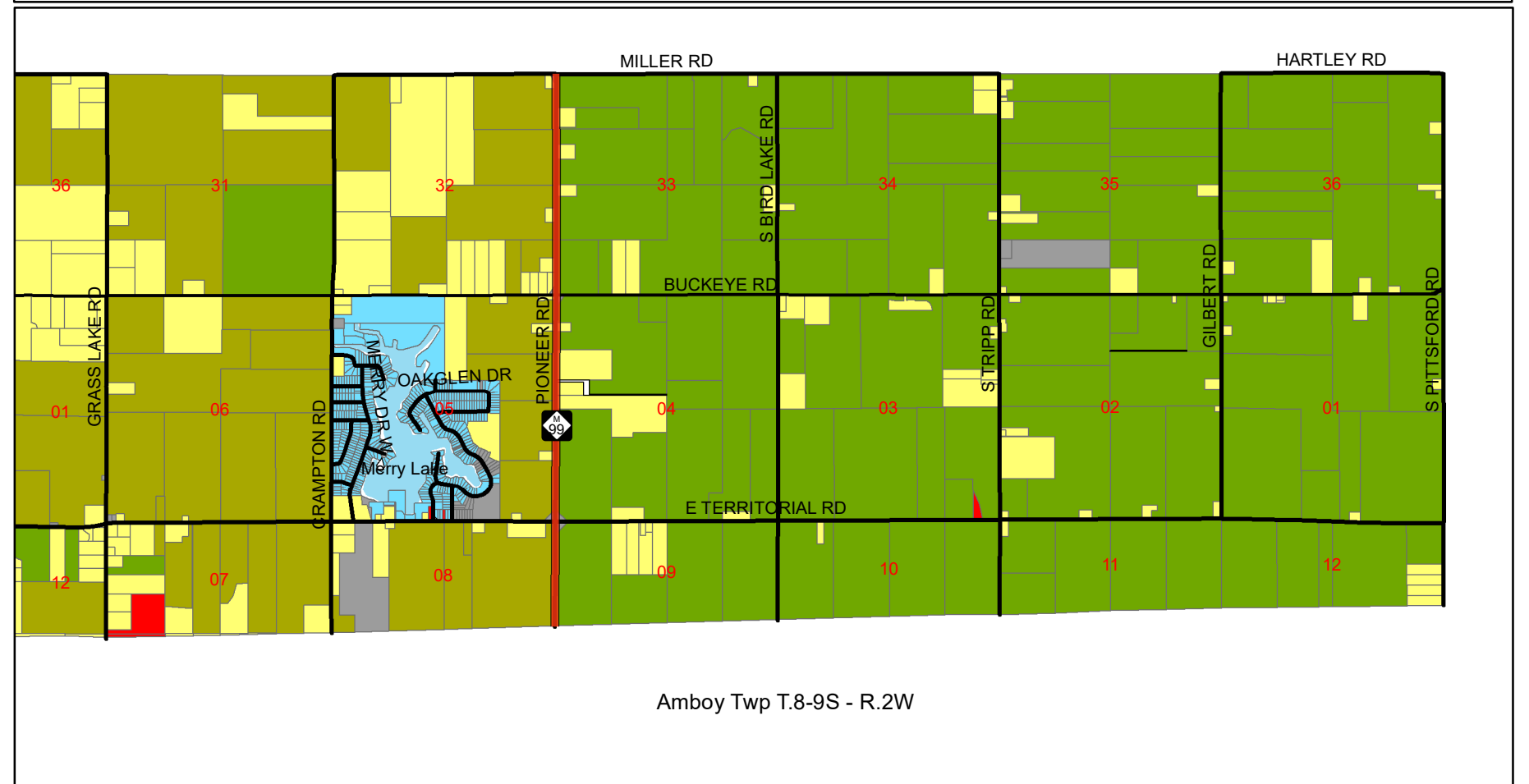
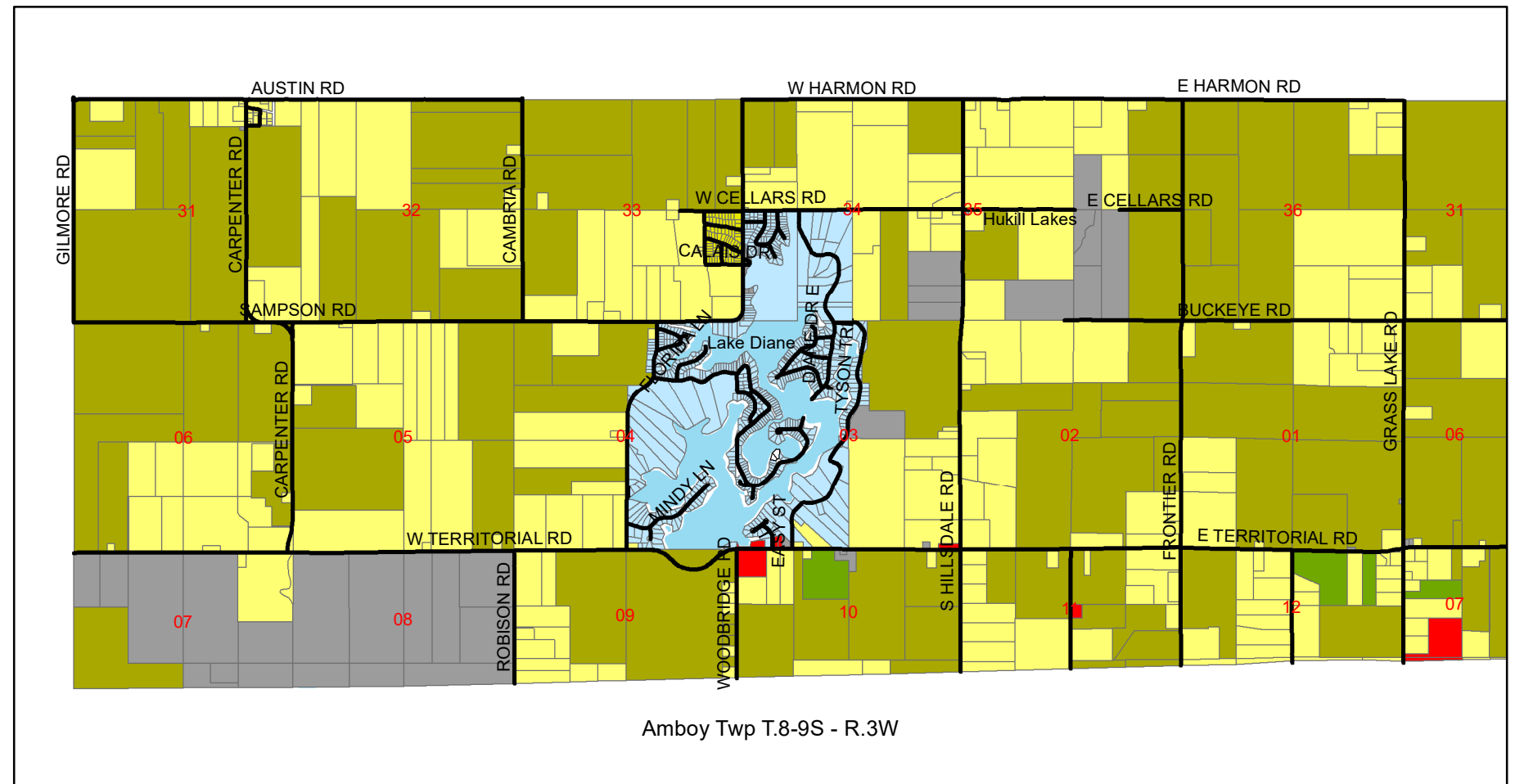


# Amboy Twp 2024 Land Table Map

-  State Highway
-  Roads
- 
-  AG LAND EAST
-  AG LAND WEST
-  COMMERCIAL PROPERTY
-  EXEMPT PROPERTY
-  LAKE DIANE
-  LAKE DIANE - FRENCH QUARTERS
-  MERRY LAKE
-  RES-SECTION
-  Lakes



NOT A SURVEY  
This map is for informational use only.  
Created by: Hillsdale County GIS  
Printed: February 2024

